

New Zealand Standard

Model General Bylaws

Part 28 – Speed

NZS 9201:Part 28:2007

NZS 9201:Part 28:2007

COMMITTEE REPRESENTATION

This Standard was prepared under the supervision of the Model General Bylaws Committee (P 9201.28) for the Standards Council established under the Standards Act 1988.

The committee consisted of representatives of the following:

Nominating Organisations

IPENZ
Land Transport New Zealand
Local Government New Zealand
Manukau City Council
Ministry of Transport
New Zealand Police
New Zealand Road Transport Forum
Palmerston North City Council
Transit New Zealand

ACKNOWLEDGEMENT

Standards New Zealand gratefully acknowledges the contribution of time and expertise from all those involved in developing this Standard.

COPYRIGHT

The copyright of this document is the property of the Standards Council. No part of it may be reproduced by photocopying or by any other means without the prior written approval of the Chief Executive of Standards New Zealand unless the copying is carried out by or on behalf of a territorial authority in the process of preparing its local bylaw, or the circumstances are covered by Part III of the Copyright Act 1994.

Standards New Zealand will vigorously defend the copyright in this Standard. Every person who breaches Standards New Zealand's copyright may be liable to a fine not exceeding \$50,000 or to imprisonment for a term not to exceed three months. If there has been a flagrant breach of copyright, Standards New Zealand may also seek additional damages from the infringing party, in addition to obtaining injunctive relief and an account of profits.

Published by Standards New Zealand, the trading arm of the Standards Council, Private Bag 2439, Wellington 6140. Telephone (04) 498 5990, Fax (04) 498 5994. Website: www.standards.co.nz.

AMENDMENTS

No.	Date of issue	Description	Entered by, and date

Single User PDF Download Terms & Conditions

You have downloaded material which is subject to strict conditions of use. Copyright in this material is owned by Standards New Zealand. Please read these terms and conditions carefully, as in addition to the usual range of civil remedies available to Standards New Zealand for infringement of copyright, under New Zealand law every person who infringes copyright may be liable to a fine not exceeding \$50,000 or to imprisonment for a term not to exceed three months.

You have purchased a single-user licence to store this non-revisable Adobe Acrobat PDF file on your personal computer. You may print out and retain ONE printed copy only.

Standards New Zealand retains title and ownership of the copyright in this PDF file and the corresponding permitted printed copy at all times.

Under this license use of both the PDF file and the single permitted printed copy of this PDF file you may make are restricted to you. Under no circumstances are you permitted to sell, transfer or copy this PDF file, the one permitted printed copy of this PDF file, or any part of either of them.

You undertake that you will not modify, adapt, translate, reverse engineer, decompile, disassemble or create derivative works based on any of the downloaded PDF file, nor will you merge it with any other software or document, even for internal use within your organization.

Under no circumstances may this PDF file be placed on a network of any sort without the express permission of Standards New Zealand.

You are solely responsible for the selection of this PDF file and any advice or recommendation given by Standards New Zealand or its employees or agents about any aspect of this PDF file is intended for guidance only and is followed or acted upon entirely at your own risk.

Standards New Zealand is not aware of any inherent risk of viruses in this PDF file at the time that it is downloaded. Standards New Zealand has exercised due diligence to ensure, so far as practicable, that this file does not contain such viruses.

No warranty of any form is given by Standards New Zealand or by any party associated with Standards New Zealand with regard to this PDF file, and you accept and acknowledge that Standards New Zealand will not be liable in any way to you or any to other person in respect of any loss or damage, however caused which may be suffered or incurred or which may arise directly or indirectly through any use of this PDF file.

Regardless of where you were when you downloaded this PDF file you accept and acknowledge that to the fullest extent possible you submit to New Zealand law with regard to this licence and to your use of this PDF file.

NOTES

*On 29/11/2012 03:26 PM Buller District Council purchased a single use licence to store this document on a single computer.
Buller District Council may print and retain one copy only.

Copyright Standards New Zealand *

New Zealand Standard

Model General Bylaws

Part 28 – Speed

Copyright Standards New Zealand *

*On 29/11/2012 03:26 PM Buller District Council purchased a single use licence to store this document on a single computer.
Buller District Council may print and retain one copy only.

NOTES

Copyright Standards New Zealand *

Contents

Committee representation	IFC
Acknowledgement	IFC
Copyright	IFC
Referenced documents	4
Latest revisions.....	4
Review of Standards	4
Foreword	5

Section

1	GENERAL	7
1.1	Scope	7
1.2	Definitions.....	7
1.3	Interpretation	7
2	INTRODUCTION.....	8
2.1	Title.....	8
2.2	Date the speed limits come into force	8
3	SETTING OF SPEED LIMITS	8
4	LIST OF SCHEDULES	8
5	DATE BYLAW MADE	8

Schedule

1	Roads with a speed limit of 10 km/h.....	10
2	Roads with a speed limit of 20 km/h.....	11
3	Roads with a speed limit of 30 km/h.....	12
4	Roads with a speed limit of 40 km/h.....	13
5	Roads with an urban traffic area speed limit of 50 km/h.....	14
6	Roads with a speed limit of 60 km/h.....	16
7	Roads with a speed limit of 70 km/h.....	17
8	Roads with a speed limit of 80 km/h.....	18
9	Roads with a speed limit of 90 km/h.....	19
10	Roads with a rural area speed limit of 100 km/h	20
11	Roads with a variable speed limit	21
12	Roads with a holiday speed limit	22
13	Roads with a minimum speed limit.....	23

Map

No. XDC0X001/1	24
No. XDC0X002/1	25
No. XDC0X003/1	26
No. XDC0X003/2.....	27

Referenced Documents

Reference is made in this document to the following:

New Zealand Standard

NZS 9201.1:---- Model general bylaws – Introductory (in preparation)

New Zealand Legislation

Land Transport Act 1998

Land Transport (Offences and Penalties) Regulations 1999

Land Transport (Road User) Rule 2004

Land Transport Rule: Setting of Speed Limits 2003

Local Government Act 1974

Local Government Act 2002

Useful Websites

www.legislation.govt.nz

Latest Revisions

The users of this Standard should ensure that their copies of the above-mentioned New Zealand Standard is the latest revision. Amendments to New Zealand and Joint Australian/New Zealand Standards can be found on www.standards.co.nz.

Review of Standards

Suggestions for improvement of this Standard will be welcomed. They should be sent to the Chief Executive, Standards New Zealand, Private Bag 2439, Wellington 6140.

Foreword

The NZS 9201 series are model Bylaws covering various matters under local authority jurisdiction. Local authorities are empowered under the Local Government Act 1974 and Local Government Act 2002 to make Bylaws.

The aim of NZS 9201.28 *Model general bylaws – Speed* is to provide a suitable model for setting speed limits on roads within the jurisdiction of the local authority, as defined in the Local Government Act 2002.

Reference should be made to NZS 9201: Part 1 *Introductory* and to the legislation referenced under New Zealand Legislation for any other definitions not included in this Part.

This Model Bylaw incorporates a range of existing practices from throughout the country. It has been drafted to provide a general model so that by means of specific modifications each local authority may meet its individual requirements. Small local authorities should be able to use the document with minimal modification and without undertaking substantial investigations.

Tailoring this Model Bylaw

Each local authority will need to tailor the text to suit its individual requirements. At a minimum, this will normally include:

- (a) Filling gaps provided in text with appropriate wording;
- (b) Deleting unwanted text; and
- (c) Altering clause numbering (and any cross references) to match the local authority's own bylaw system.

This Model Bylaw draws on general legal and technical advice. However, it is recommended that any local authority proposing to introduce a Speed Bylaw also:

- (d) Refers to the Local Government Act 2002;
- (e) Consults with local Police; and
- (f) Obtains specific legal and technical advice appropriate to its own particular requirements.

Bylaw Process

The Local Government Act 2002 has significantly altered the administrative processes relating to the introduction and review of bylaws. For example, the need for a bylaw is to be substantiated by appropriate policy analysis, there are decision-making processes to be followed, and a bylaw can only be introduced, amended (in any significant way) or revoked through use of the 'special consultative procedure'.

Before revising or adopting a bylaw, consultation with interested parties is recommended. Consultation will assist in making appropriate modifications to ensure that bylaws are relevant to and suitable for the specific circumstances of the individual local authority.

*On 29/11/2012 03:26 PM Buller District Council purchased a single use licence to store this document on a single computer.
Buller District Council may print and retain one copy only.

NOTES

Copyright Standards New Zealand *

NEW ZEALAND STANDARD

MODEL GENERAL BYLAWS

Part 28 – SPEED

1 GENERAL

1.1 Scope

The purpose of this Bylaw is to set speed limits on any road within the jurisdiction of the local authority other than State Highways controlled by Transit New Zealand.

This Bylaw is made under the Local Government Act 1974, the Local Government Act 2002, and the Land Transport Rule: Setting of Speed Limits 2003.

NOTE –

Offences, penalties, and fees relating to infringement of speed limits are provided for in the relevant provisions of the Land Transport Act 1998, the Land Transport (Road User) Rule 2004 and the Land Transport (Offences and Penalties) Regulations 1999.

1.2 Definitions

For the purpose of this Bylaw the following definitions shall apply:

COUNCIL. The Council or any officer authorised to exercise the authority of the Council.

ROAD. Has the same meaning as in the Land Transport Act 1998 and shall, where the context requires, include a street but does not include State Highways controlled by Transit New Zealand.

RURAL AREA. Has the same meaning as in the Land Transport Rule: Setting of Speed Limits 2003.

SPEED LIMIT. Has the same meaning as in the Land Transport Rule: Setting of Speed Limits 2003.

URBAN TRAFFIC AREA. Has the same meaning as in the Land Transport Rule: Setting of Speed Limits 2003.

1.3 Interpretation

When interpreting this Bylaw use the definitions set out in 1.2 unless the context requires otherwise. If you see a reference to a repealed enactment read that as a reference to its replacement.

For the purpose of this Standard, the word 'shall' refers to practices that are essential for compliance with this Standard, while the word 'should' refers to practices that are advised or recommended.

2 INTRODUCTION

2.1 Title

This Bylaw will be cited as the 9201.28 Council Speed Limits Bylaw (year adopted).

2.2 Date the speed limits come into force

The speed limits described in the Schedules come into force on the date specified in the Schedules.

3 SETTING OF SPEED LIMITS

The roads or areas described in the attached Schedules or as shown on a map referenced in the Schedules are declared to have the speed limits specified in the Schedules and maps, which are part of this Bylaw.

4 LIST OF SCHEDULES

- Schedule 1: Roads with a speed limit of 10 km/h
- Schedule 2: Roads with a speed limit of 20 km/h
- Schedule 3: Roads with a speed limit of 30 km/h
- Schedule 4: Roads with a speed limit of 40 km/h
- Schedule 5: Roads with an urban traffic area speed limit of 50 km/h
- Schedule 6: Roads with a speed limit of 60 km/h
- Schedule 7: Roads with a speed limit of 70 km/h
- Schedule 8: Roads with a speed limit of 80 km/h
- Schedule 9: Roads with a speed limit of 90km/h
- Schedule 10: Roads with a rural area speed limit of 100 km/h
- Schedule 11: Roads with a variable speed limit
- Schedule 12: Roads with a holiday speed limit
- Schedule 13: Roads with a minimum speed limit

5 DATE BYLAW MADE

THE COUNCIL MAKES THIS BYLAW UNDER THE PROVISIONS OF THE LOCAL GOVERNMENT ACT 2002 AND THE LAND TRANSPORT RULE: SETTING OF SPEED LIMITS 2003.

THE COMMON SEAL OF THE COUNCIL WAS ATTACHED, UNDER RESOLUTION (REFERENCE NUMBER) PASSED AT A MEETING OF THE COUNCIL HELD ON (DAY) (MONTH) (YEAR).

*On 29/11/2012 03:26 PM Buller District Council purchased a single use licence to store this document on a single computer.
Buller District Council may print and retain one copy only.

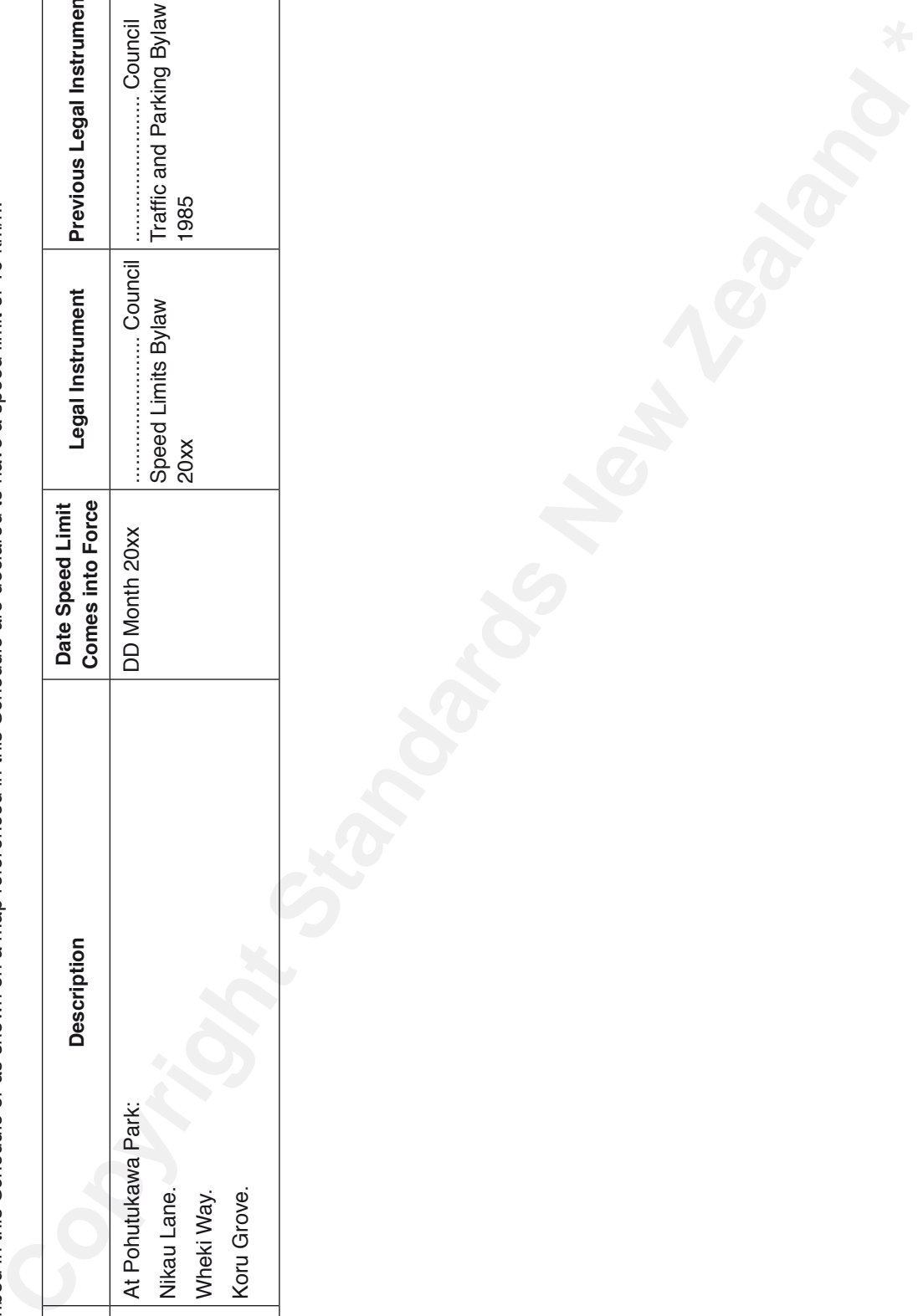
NOTES

Copyright Standards New Zealand *

Schedule 1: Roads with a speed limit of 10 km/h

The roads or areas described in this Schedule or as shown on a map referenced in this Schedule are declared to have a speed limit of 10 km/h.

Reference Number	Speed Limit	Description	Date Speed Limit Comes into Force	Legal Instrument	Previous Legal Instrument
S1/01	10 km/h	At Pohutukawa Park: Nikau Lane. Wheki Way. Koru Grove.	DD Month 20xx Council Speed Limits Bylaw 20xx Council Traffic and Parking Bylaw 1985



*On 29/11/2012 03:26 PM Buller District Council purchased a single use licence to store this document on a single computer.
 Buller District Council may print and retain one copy only.

Schedule 2: Roads with a speed limit of 20 km/h

The roads or areas described in this Schedule or as shown on a map referenced in this Schedule are declared to have a speed limit of 20 km/h.

Reference Number	Speed Limit	Description	Date Speed Limit Comes into Force	Legal Instrument	Previous Legal Instrument
S2/01	20 km/h	At Pohutukawa Park: Titoki Place. Rata Grove.	DD Month 20xx Council Speed Limits Bylaw 20xx Council Traffic and Parking Bylaw 1985

*On 29/11/2012 03:26 PM Buller District Council purchased a single use licence to store this document on a single computer.
 Buller District Council may print and retain one copy only.

Schedule 3: Roads with a speed limit of 30 km/h

The roads or areas described in this Schedule or as shown on a map referenced in this Schedule are declared to have a speed limit of 30 km/h.

Reference Number	Speed Limit	Description	Date Speed Limit Comes into Force	Legal Instrument	Previous Legal Instrument
S3/01	30 km/h	At Seaview: All the roads or areas marked on the map entitled '..... Council Speed Limits at Seaview', XDC0X002/1 and identified in the legend as having a speed limit of 30 km/h	DD Month 20xx. Council Speed Limits Bylaw 20xx Council Traffic and Parking Bylaw 1985



*On 29/11/2012 03:26 PM Buller District Council purchased a single use licence to store this document on a single computer.
 Buller District Council may print and retain one copy only.

Schedule 4: Roads with a speed limit of 40 km/h

The roads or areas described in this Schedule or as shown on a map referenced in this Schedule are declared to have a speed limit of 40 km/h.

Reference Number	Speed Limit	Description	Date Speed Limit Comes into Force	Legal Instrument	Previous Legal Instrument
S4/01	40 km/h	At Pohutukawa Park: Kauri Road.	DD Month 20xx Council Speed Limits Bylaw 20xx Council Traffic and Parking Bylaw 1985

Schedule 5: Roads with an urban traffic area speed limit of 50 km/h

The roads or areas described in this Schedule or as shown on a map referenced in this Schedule are declared to be urban traffic areas that have a speed limit of 50 km/h, except for those roads or areas that are:

- (a) Described as having a different speed limit in the appropriate Schedule of this Bylaw; or
- (b) Shown on a map as having a different speed limit, as referenced in the appropriate Schedule of this Bylaw.

Reference Number	Speed Limit	Description	Date Speed Limit Comes into Force	Legal Instrument	Previous Legal Instrument
S5/01	50 km/h	<p>At Northville:</p> <p>Straight Road: from a point 350 metres measured generally northerly, along Straight Road from Short Street to the northern abutment of Trickle Stream Bridge.</p> <p>Short Street: from Straight Road to a point 250 metres measured generally easterly, along Short Street from Straight Road.</p> <p>Swamp Road: from Straight Road to a point 250 metres measured generally westerly, along Swamp Road from Straight Road.</p>	DD Month 20xx Council Speed Limits Bylaw 20xx	Notice in the New Zealand Gazette, DD Month Year, No, page
S5/02	50 km/h	<p>At Southtown:</p> <p>All the roads within the area bounded by a line commencing at a point on the eastern side of George Street 50 metres measured generally northerly, along George Street from Roger Road; thence due east for 500 metres; thence generally southerly, to the eastern end of Mary Street, thence generally southerly, across Frank Street at right angles from its northern side to its southern side to a point on the north-eastern bank of Dry Gulch Creek 680 metres measured generally south-easterly, along the north-eastern bank of Dry Gulch Creek from South Road; thence generally north-westerly, along the north-eastern bank of Dry Gulch Creek, across South Road at right angles from its south-eastern side to its north-western side to a point on the north-eastern bank of Dry Gulch Creek 930 metres measured generally north-westerly, along the north-eastern bank of Dry Gulch Creek from South Road; thence generally northerly, by a right line,</p>	DD Month 200X Council Speed Limits Bylaw 20xx	Section 52(1) of the Transport Act 1962 and Notice in the New Zealand Gazette, DD Month Year, No, page

*On 29/11/2012 03:26 PM Buller District Council purchased a single use licence to store this document on a single computer.
 Buller District Council may print and retain one copy only.

S5/03	50 km/h	<p>across Jane Road at right angles from its southern side to its northern side to a point 700 metres due west of the starting point; thence due east, across George Street at right angles from its western side to its eastern side to the commencing point, except for the roads within this area that are described as having a different speed limit in the appropriate Schedule of this Bylaw.</p> <p>At Southtown: All the roads within the area marked on the map entitled '..... Council Speed Limits at Southtown', number XDC0X001/1 and identified in the legend as an urban traffic area having a speed limit of 50 km/h, except for those roads or areas that are marked on the map and identified in the legend as having a different speed limit, as referenced in the appropriate Schedule of this Bylaw.</p>	DD Month 20xx Council Speed Limits Bylaw 20xx	Section 52(1) of the Transport Act 1962 and Notice in the New Zealand Gazette, DD Month Year, No, page
Alternatively, the 50 km/h speed limits at Southtown could be shown on a map and described as shown in S5/03, (see also S7/02, S10/01 and S10/03).					
S5/04	50 km/h	<p>At Seaview: All the roads within the area marked on the map entitled '..... Council Speed Limits at Seaview', number XDC0X002/1 and identified in the legend as an urban traffic area having a speed limit of 50 km/h, except for State Highways and those roads or areas that are marked on the map and identified in the legend as having a different speed limit, as referenced in the appropriate Schedule of this Bylaw.</p>	DD Month 20xx Council Speed Limits Bylaw 20xx	Notice in the New Zealand Gazette, DD Month Year, No, page

*On 29/11/2012 03:26 PM Buller District Council purchased a single use licence to store this document on a single computer.
 Buller District Council may print and retain one copy only.

Schedule 6: Roads with a speed limit of 60 km/h

The roads or areas described in this Schedule or as shown on a map referenced in this Schedule are declared to have a speed limit of 60 km/h.

Reference Number	Speed Limit	Description	Date Speed Limit Comes into Force	Legal Instrument	Previous Legal Instrument
S6/01	60 km/h	At Seaview: All roads marked on the map entitled '..... Council Speed Limits at Seaview', number XDC0X002/1 and identified in the legend as having a speed limit of 60 km/h.	DD Month 20xx Council Speed Limits Bylaw 20xx Council Speed Limits Bylaw 1998

Copyright Standards New Zealand *

Schedule 7: Roads with a speed limit of 70 km/h

The roads or areas described in this Schedule or as shown on a map referenced in this Schedule are declared to have a speed limit of 70 km/h.

Reference Number	Speed Limit	Description	Date Speed Limit Comes into Force	Legal Instrument	Previous Legal Instrument
S7/01	70 km/h	At Southtown: Frank Street: from a point 200 metres east of George Street to a point 750 metres east of George Street.	DD Month 20xx Council Speed Limits Bylaw 20xx	Notice in the New Zealand Gazette, DD Month Year, No, page
S7/02	70 km/h	At Southtown: All roads marked on the map entitled '..... Council Speed Limits at Southtown', number XDC0X001/1 and identified in the legend as having a speed limit of 70 km/h.	DD Month 20xx Council Speed Limits Bylaw 20xx	Notice in the New Zealand Gazette, DD Month Year, No, page
Alternatively, the 70 km/h speed limit at Southtown could be shown on a map and described as shown in S7/02, (see also S5/03, S10/01 and S10/03).					
S7/03	70 km/h	At Seaview: All roads marked on the map entitled '..... Council Speed Limits at Seaview', number XDC0X002/1 and identified in the legend as having a speed limit of 70 km/h.	DD Month 20xx Council Speed Limits Bylaw 20xx	Notice in the New Zealand Gazette, DD Month Year, No, page
S7/04	70 km/h	At Lake Deep Waters: Boat Ramp Alley. Camp Street. Church Street. Hill Road: from Lakeside Road to a point 230 metres measured generally westerly, along Hill Road from Lakeside Road. Lakeside Road: from a point 200 metres measured generally northerly, along Lakeside Road from Camp Street to a point 250 metres measured generally southerly, along Lakeside Road from Boat Ramp Alley. Totara Street. NOTE – The roads at Lake Deep Waters that are described in Schedule 12, reference number S12/01 have a holiday speed limit of 50 km/h as specified in Schedule reference S12/01.	DD Month 20xx Council Speed Limits Bylaw 20xx	Notice in the New Zealand Gazette, DD Month Year, No, page

Schedule 8: Roads with a speed limit of 80 km/h

The roads or areas described in this Schedule or as shown on a map referenced in this Schedule are declared to have a speed limit of 80 km/h.

Reference Number	Speed Limit	Description	Date Speed Limit Comes into Force	Legal Instrument	Previous Legal Instrument
S8/01	80 km/h	At Green Valley: Valley Road: from a point 1.4 km west of State Highway 103 to the western end of Valley Road.	DD Month 20xx Council Speed Limits Bylaw 20xx Council Speed Limits Bylaw 1998
S8/02	80 km/h	At Green Valley: All roads marked on the map entitled '..... Council Rural Speed Limits, number XDC0X003/1 and XDC0X003/2 and identified in the legend as having a speed limit of 80 km/h.	DD Month 20xx Council Speed Limits Bylaw 20xx Council Speed Limits Bylaw 1998

Alternatively, the 80 km/h speed limit at Green Valley could be shown on a map and described as shown in S8/02, (see also S9/02 and S10/01).



Schedule 9: Roads with a speed limit of 90 km/h

The roads or areas described in this Schedule or as shown on a map referenced in this Schedule are declared to have a speed limit of 90 km/h.

Reference Number	Speed Limit	Description	Date Speed Limit Comes into Force	Legal Instrument	Previous Legal Instrument
S9/01	90 km/h	At Rocky River Gorge: River Gorge Road from State Highway 103 to Rolling Hills Road.	DD Month 20xx	Notice in the New Zealand Gazette, DD, Month, 20xx, No ..., page ..., under clause 6.3 of Land Transport Rule: Setting of Speed Limits 2003, and Council Speed Limits Bylaw 20xx	Clause 2.3 Land Transport Rule: Setting of Speed Limits 2003
S9/02	90 km/h	At Rocky River Gorge: All roads marked on the map entitled '..... Council Rural Speed Limits', number XDCOX003/1 and XDCOX003/2 and identified in the legend as having a speed limit of 90 km/h.	DD Month 20xx	Notice in the New Zealand Gazette, DD, Month 20xx, No ..., page ..., under clause 6.3 of Land Transport Rule: Setting of Speed Limits 2003, and Council Speed Limits Bylaw 20xx	Clause 2.3 Land Transport Rule: Setting of Speed Limits 2003
Alternatively, the 90 km/h speed limit at Rocky River Gorge could be shown on a map and described as shown in S9/02, (see also S8/02 and S10/01).					

Schedule 10: Roads with a rural area speed limit of 100 km/h

The roads or areas described in this Schedule or as shown on a map referenced in this Schedule are declared to be rural areas that have a speed limit of 100 km/h.

Reference Number	Speed Limit	Description	Date Speed Limit Comes into Force	Legal Instrument	Previous Legal Instrument
S10/01	100 km/h	All Council roads outside an urban traffic area listed in Schedule 5 have a speed limit of 100 km/h, except for roads or areas that are: (a) Described as having a different speed limit in the appropriate Schedule of this Bylaw; or (b) Shown on a map as having a different speed limit, as referenced in the appropriate Schedule of this Bylaw.	DD Month 20xx	Clause 2.3 Land Transport Rule: Setting of Speed Limits 2003 and Council Speed Limits Bylaw 20xx	Regulation 21(1) Traffic Regulations 1976
S10/02	100 km/h	At Southtown: South Road: from a point 50 metres measured generally south-westerly, along South Road from Frank Street to the north-eastern bank of Dry Gulch Creek.	DD Month 200X Council Speed Limits Bylaw 20xx	Notice in the New Zealand Gazette, DD Month Year, No, page
Alternatively, the 100 km/h speed limit at Southtown could be shown on a map and described as shown in S10/03, (see also S5/03, S7/02 and S10/01).					
S10/03	100 km/h	At Southtown: All Council roads marked on the map entitled '..... Council Speed Limits at Southtown', number XDC0X001/1 and identified in the legend as having a speed limit of 100 km/h.	DD Month 200X Council Speed Limits Bylaw 20xx	Notice in the New Zealand Gazette, DD Month Year, No, page

Schedule 11: Roads with a variable speed limit

The roads or areas described in this Schedule or as shown on a map referenced in this Schedule are declared to have a variable speed limit as specified in this Schedule.

Reference Number	Speed Limit	Description	Date Speed Limit Comes into Force	Legal Instrument	Previous Legal Instrument
S11/01	40 or 50 km/h variable speed limit	<p>At Seaview: School Road: as marked on the map entitled '..... Council Speed Limits at Seaview', number XDC0X002/1 and identified in the legend as having a variable speed limit of 40 or 50 km/h, subject to the following conditions:</p> <p>(1) The speed limit is 40 km/h when the variable speed limit signs are operating and the numerals '40' are displayed.</p> <p>(2) The times during which the variable speed limit signs are permitted to operate are limited to:</p> <ul style="list-style-type: none"> (a) 35 minutes before the start of school until the start of school; (b) 20 minutes at the end of school, commencing no earlier than 5 minutes before the end of school; (c) 10 minutes at any other time during a school day when at least 50 children cross the road or enter or leave a vehicle at the roadside. <p>(3) The speed limit is 50 km/h at all times when the variable speed limit signs are not operating.</p>	DD Month 20xx	<p>Notice in the New Zealand Gazette, DD, Month, 20xx, No, page, under clause 6.1(1) of Land Transport Rule: Setting of Speed Limits 2003, and</p> <p>..... Council Speed Limits Bylaw 20xx</p>	<p>..... Council Traffic and Parking Bylaw 1994</p>

Schedule 12: Roads with a holiday speed limit

The roads or areas described in this Schedule or as shown on a map referenced in this Schedule are declared to have a holiday speed limit as specified in this Schedule.

Reference Number	Speed Limit	Description	Date Speed Limit Comes into Force	Legal Instrument	Previous Legal Instrument
S12/01	50 km/h holiday speed limit	<p>At Lake Deep Waters: The roads described in this entry of this schedule have a holiday speed limit of 50 km/h during the following periods:</p> <p>(1) Beginning on 20 December each year and ending on 31 January the following year (both dates included); and</p> <p>(2) Beginning on the Thursday before Easter and ending on the Tuesday after Easter each year (both days included).</p> <p>At all other times the roads described in this entry of this Schedule have a speed limit of 70 km/h, as described in Schedule 7, reference number S7/04.</p> <p>Roads at Lake Deep Waters that have a holiday speed limit of 50 km/h: Boat Ramp Alley. Camp Street. Lakeside Road: from a point 200 metres measured generally northerly, along Lakeside Road from Camp Street to a point 250 metres measured generally southerly, along Lakeside Road from Boat Ramp Alley.</p>	As specified in the description in this entry of this Schedule Council Speed Limits Bylaw 20xx	Notice in the New Zealand Gazette, DD Month Year, No, page

*On 29/11/2012 03:26 PM Buller District Council purchased a single use licence to store this document on a single computer.
 Buller District Council may print and retain one copy only.

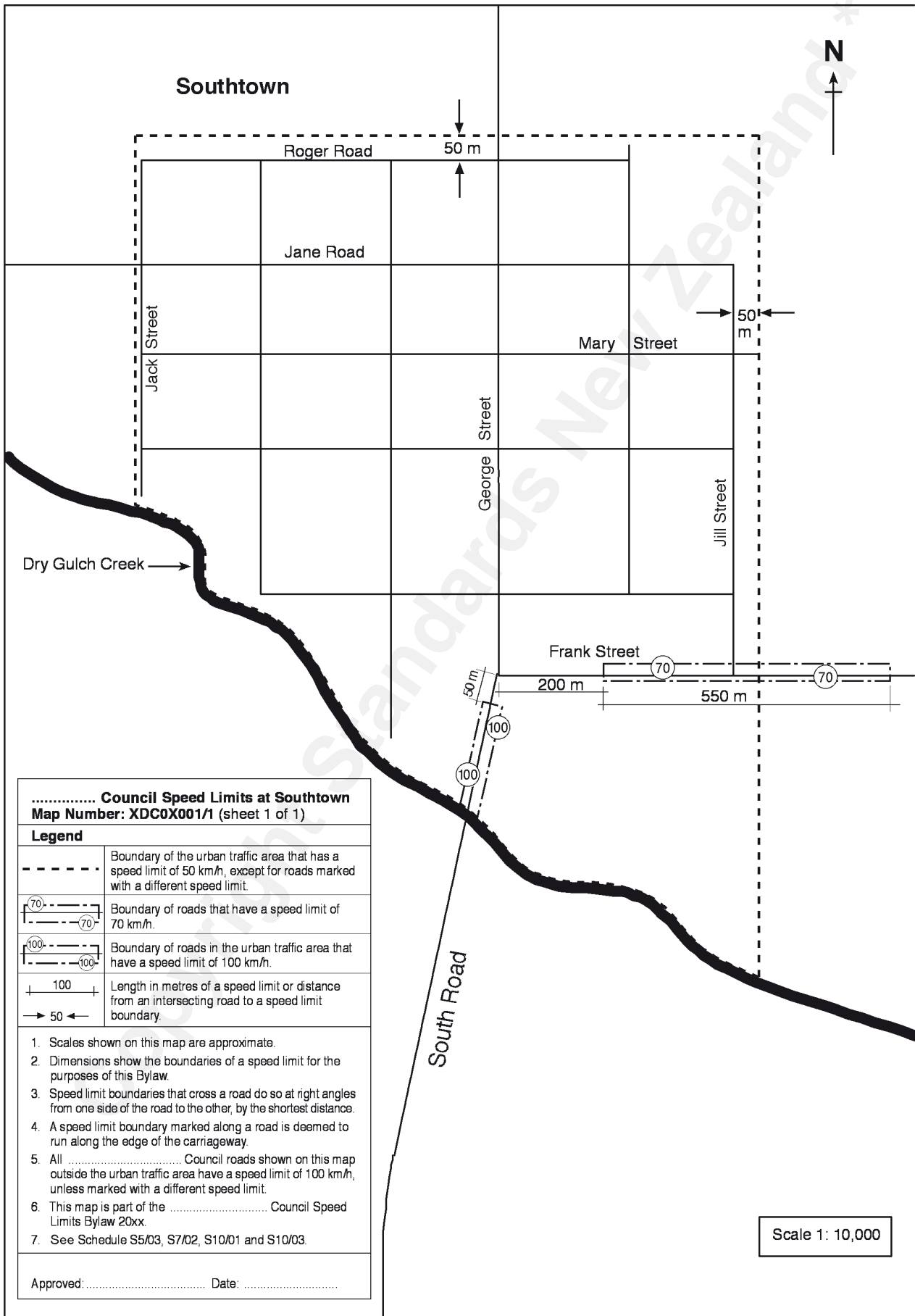
Schedule 13: Roads with a minimum speed limit

The roads or areas described in this Schedule or as shown on a map referenced in this Schedule are declared to have a minimum speed limit as specified in this Schedule.

Reference Number	Speed Limit	Description	Date Speed Limit Comes into Force	Legal Instrument	Previous Legal Instrument

Copyright Standards New Zealand *

Map No. XDCoX001/1



..... Council Speed Limits at Southtown
Map Number: XDC0X001/1 (sheet 1 of 1)

Legend	
	Boundary of the urban traffic area that has a speed limit of 50 km/h, except for roads marked with a different speed limit.
	Boundary of roads that have a speed limit of 70 km/h.
	Boundary of roads in the urban traffic area that have a speed limit of 100 km/h.
	Length in metres of a speed limit or distance from an intersecting road to a speed limit boundary.

- Scales shown on this map are approximate.
- Dimensions show the boundaries of a speed limit for the purposes of this Bylaw.
- Speed limit boundaries that cross a road do so at right angles from one side of the road to the other, by the shortest distance.
- A speed limit boundary marked along a road is deemed to run along the edge of the carriageway.
- All Council roads shown on this map outside the urban traffic area have a speed limit of 100 km/h, unless marked with a different speed limit.
- This map is part of the Council Speed Limits Bylaw 20xx.
- See Schedule S5/03, S7/02, S10/01 and S10/03.

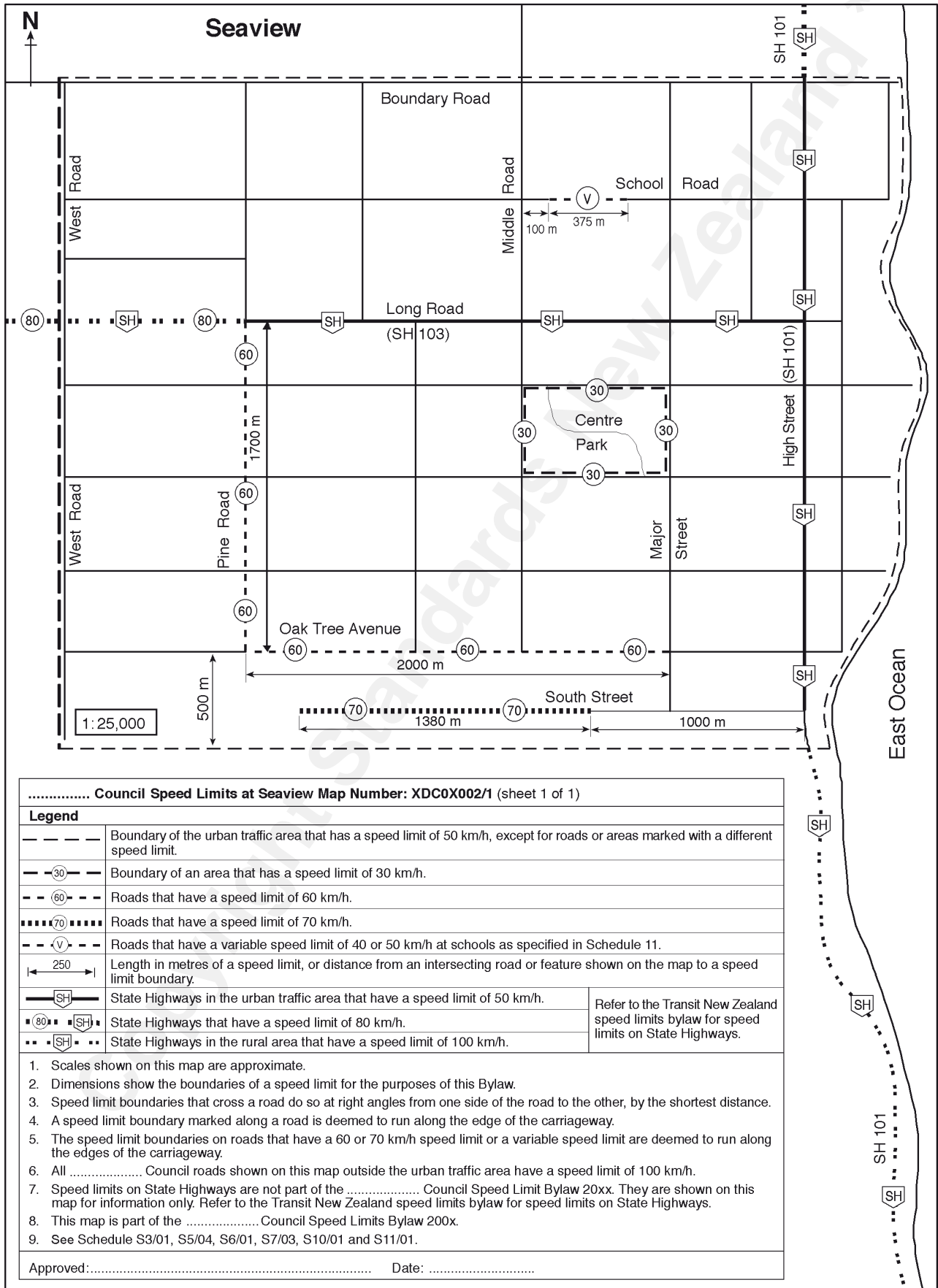
Approved: Date:

Scale 1: 10,000

*On 29/11/2012 03:26 PM Buller District Council purchased a single use licence to store this document on a single computer. Buller District Council may print and retain one copy only.

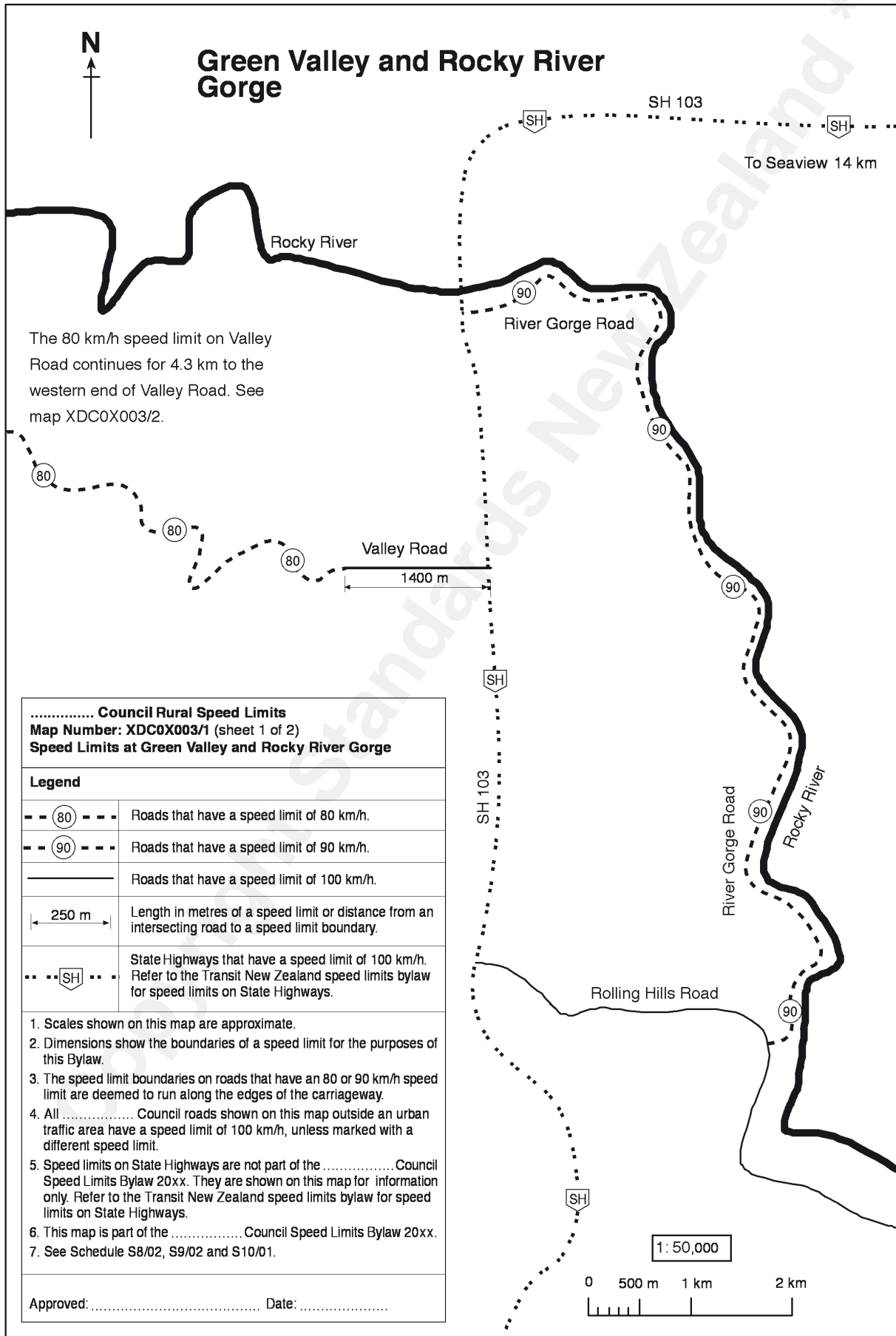
Map No. XDCoX002/1

*On 29/11/2012 03:26 PM Buller District Council purchased a single use licence to store this document on a single computer. Buller District Council may print and retain one copy only.



..... Council Speed Limits at Seaview Map Number: XDC0X002/1 (sheet 1 of 1)	
Legend	
	Boundary of the urban traffic area that has a speed limit of 50 km/h, except for roads or areas marked with a different speed limit.
	Boundary of an area that has a speed limit of 30 km/h.
	Roads that have a speed limit of 60 km/h.
	Roads that have a speed limit of 70 km/h.
	Roads that have a variable speed limit of 40 or 50 km/h at schools as specified in Schedule 11.
	Length in metres of a speed limit, or distance from an intersecting road or feature shown on the map to a speed limit boundary.
	State Highways in the urban traffic area that have a speed limit of 50 km/h.
	State Highways that have a speed limit of 80 km/h.
	State Highways in the rural area that have a speed limit of 100 km/h.
Refer to the Transit New Zealand speed limits bylaw for speed limits on State Highways.	
<ol style="list-style-type: none"> Scales shown on this map are approximate. Dimensions show the boundaries of a speed limit for the purposes of this Bylaw. Speed limit boundaries that cross a road do so at right angles from one side of the road to the other, by the shortest distance. A speed limit boundary marked along a road is deemed to run along the edge of the carriageway. The speed limit boundaries on roads that have a 60 or 70 km/h speed limit or a variable speed limit are deemed to run along the edges of the carriageway. All Council roads shown on this map outside the urban traffic area have a speed limit of 100 km/h. Speed limits on State Highways are not part of the Council Speed Limit Bylaw 20xx. They are shown on this map for information only. Refer to the Transit New Zealand speed limits bylaw for speed limits on State Highways. This map is part of the Council Speed Limits Bylaw 200x. See Schedule S3/01, S5/04, S6/01, S7/03, S10/01 and S11/01. 	
Approved:..... Date:	

Map No. XDCoX003/1



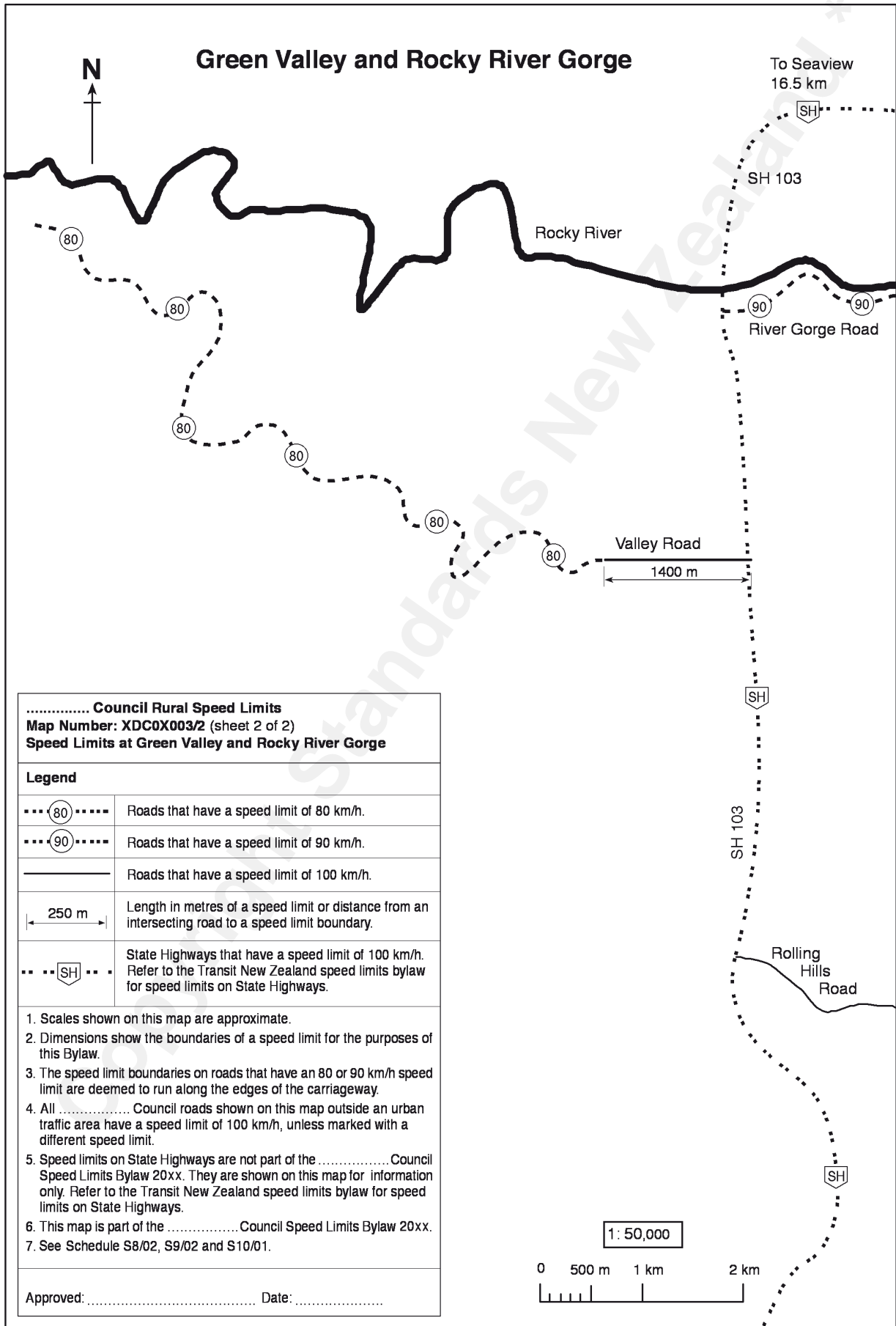
..... Council Rural Speed Limits
Map Number: XDCoX003/1 (sheet 1 of 2)
Speed Limits at Green Valley and Rocky River Gorge

Legend	
--- (80) ---	Roads that have a speed limit of 80 km/h.
--- (90) ---	Roads that have a speed limit of 90 km/h.
—————	Roads that have a speed limit of 100 km/h.
← 250 m →	Length in metres of a speed limit or distance from an intersecting road to a speed limit boundary.
... SH ...	State Highways that have a speed limit of 100 km/h. Refer to the Transit New Zealand speed limits bylaw for speed limits on State Highways.

- Scales shown on this map are approximate.
- Dimensions show the boundaries of a speed limit for the purposes of this Bylaw.
- The speed limit boundaries on roads that have an 80 or 90 km/h speed limit are deemed to run along the edges of the carriageway.
- All Council roads shown on this map outside an urban traffic area have a speed limit of 100 km/h, unless marked with a different speed limit.
- Speed limits on State Highways are not part of the Council Speed Limits Bylaw 20xx. They are shown on this map for information only. Refer to the Transit New Zealand speed limits bylaw for speed limits on State Highways.
- This map is part of the Council Speed Limits Bylaw 20xx.
- See Schedule S8/02, S9/02 and S10/01.

*On 29/11/2012 03:26 PM Buller District Council purchased a single use licence to store this document on a single computer. Buller District Council may print and retain one copy only.

Map No. XDCoX003/2



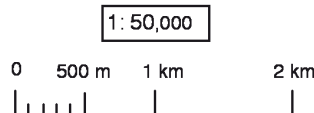
..... Council Rural Speed Limits
Map Number: XDCoX003/2 (sheet 2 of 2)
Speed Limits at Green Valley and Rocky River Gorge

Legend

..... (80)	Roads that have a speed limit of 80 km/h.
..... (90)	Roads that have a speed limit of 90 km/h.
—————	Roads that have a speed limit of 100 km/h.
← 250 m →	Length in metres of a speed limit or distance from an intersecting road to a speed limit boundary.
..... (SH)	State Highways that have a speed limit of 100 km/h. Refer to the Transit New Zealand speed limits bylaw for speed limits on State Highways.

1. Scales shown on this map are approximate.
2. Dimensions show the boundaries of a speed limit for the purposes of this Bylaw.
3. The speed limit boundaries on roads that have an 80 or 90 km/h speed limit are deemed to run along the edges of the carriageway.
4. All Council roads shown on this map outside an urban traffic area have a speed limit of 100 km/h, unless marked with a different speed limit.
5. Speed limits on State Highways are not part of the Council Speed Limits Bylaw 20xx. They are shown on this map for information only. Refer to the Transit New Zealand speed limits bylaw for speed limits on State Highways.
6. This map is part of the Council Speed Limits Bylaw 20xx.
7. See Schedule S8/02, S9/02 and S10/01.

Approved: Date:



*On 29/11/2012 03:26 PM Buller District Council purchased a single use licence to store this document on a single computer. Buller District Council may print and retain one copy only.

NOTES

*On 29/11/2012 03:26 PM Buller District Council purchased a single use licence to store this document on a single computer.
Buller District Council may print and retain one copy only.

Copyright Standards New Zealand *

© 2007 STANDARDS COUNCIL

Approved by the Standards Council on 16 April 2007 to be a New Zealand Standard pursuant to the provisions of section 10 of the Standards Act 1988.

First published: 30 April 2007

The following references relate to this Standard:

Project No. P 9201:Part 28

Draft for comment: No. DZ 9201:Part 28

Typeset and printed by: Standards New Zealand
